









Legend

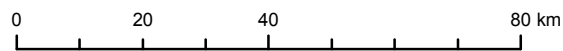
Coastal and Marine Assets

-  Reef Assets
-  Seagrass Assets
-  Mangroves and related tree communities
-  Salt flats and saltmarshes
-  Water
-  Rivers
-  Highway
-  BMRG Boundary

Water Types

-  A
-  B
-  C
-  D
-  E
-  F
-  G
-  H

Burnett Mary NRM & Climate Adaptation Plan 2015 Coastal and Marine Assets



Projection: UTM (MGA Zone 56)
Datum: GDA94



Australian Government



While every care is taken to ensure the accuracy of this product, BMRG and DNRM make no representations or warranties about its accuracies, reliabilities, completeness or suitability for any particular purpose and disclaims all responsibilities and all liability (including without limitation, liability in negligence) for all expenses, losses, damages (including indirect and consequential damage) and costs you might incur as a result of the product being inaccurate or incomplete in any way and for any reason.